

**CITY OF CANNON FALLS
GOODHUE COUNTY, MINNESOTA**

**ORDINANCE NUMBER 337
SECOND SERIES**

AN ORDINANCE CHANGING STREET NAMES IN THE CITY OF CANNON FALLS

THE CITY COUNCIL OF CANNON FALLS ORDAINS:

Section 1. The following streets located within the City of Cannon Falls as shown on the attached Exhibits shall be renamed as follows:

	<u>Existing</u>	<u>Renamed</u>
Exhibit A	County Road 24 Boulevard/65 th Avenue between County Road 25 and the future County Road 24 Boulevard lying north of 323 rd St. Way	4 th Street South
Exhibit B	The unnamed street extending easterly and northerly from County Road 24 lying immediately south of County Road 25, including the connecting cul de sac extending east and 311 th Street Way	Sunrise Court
Exhibit C	County Road Boulevard between 65 th Avenue and Hwy 52	Hickory Drive

Section 2. Effective Date. This ordinance shall be effective immediately upon its passage and publication according to law.

PASSED AND DULY ADOPTED this 1st day of April, 2014 by the City Council of the City of Cannon Falls, Minnesota.

CITY OF CANNON FALLS

BY: _____
Lyman M. Robinson, Mayor

ATTEST:

Ronald S. Johnson, City Administrator



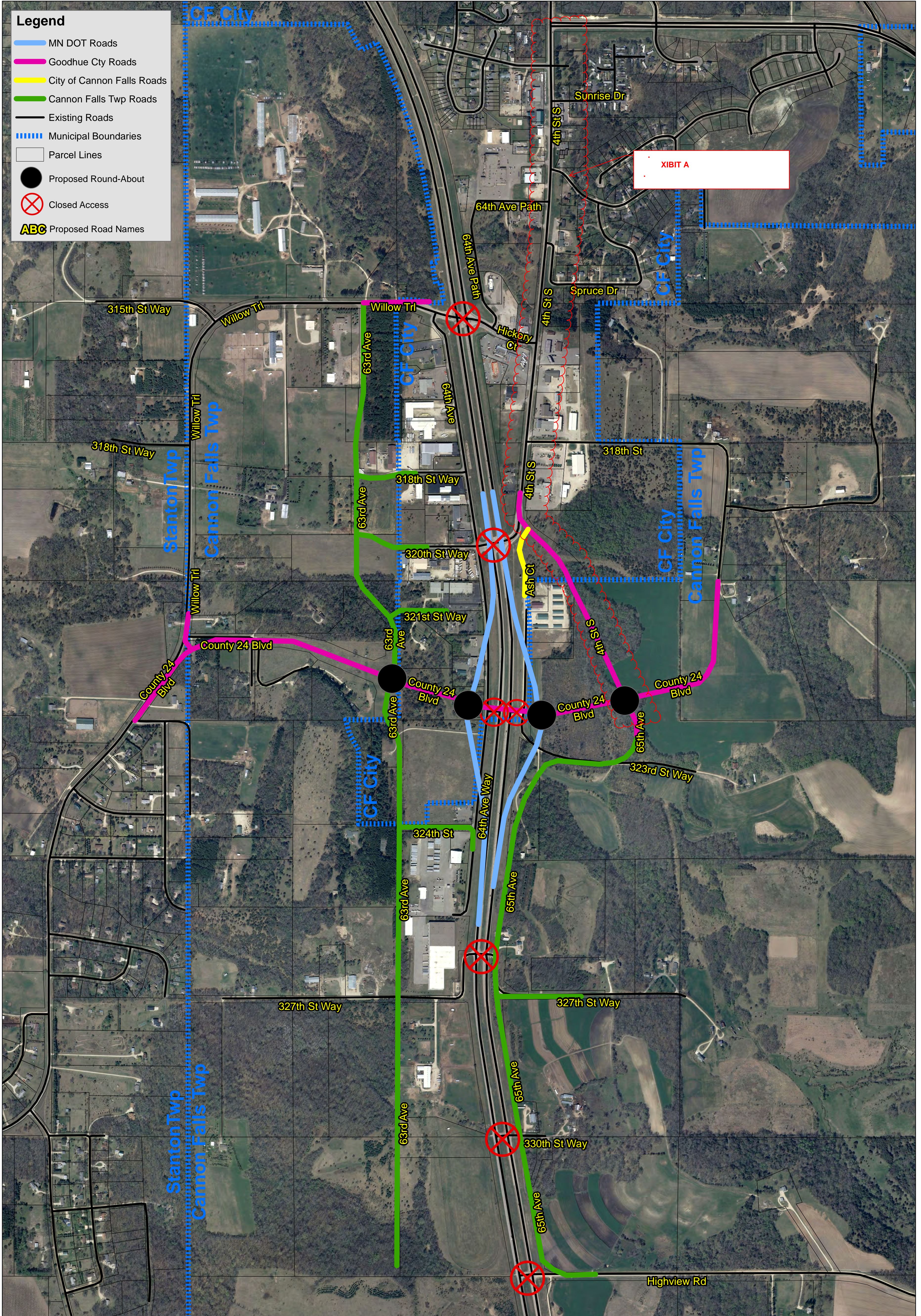
Proposed Road Name Changes TH52 Interchange Project - City of Cannon Falls, MN

This map was created by the Goodhue County GIS Department on February 28th, 2014.
Re-alignment information provided by Mn DOT. Goodhue County Imagery from Spring 2010. Map scale is 1:450feet



Legend

- MN DOT Roads
- Goodhue Cty Roads
- City of Cannon Falls Roads
- Cannon Falls Twp Roads
- Existing Roads
- Municipal Boundaries
- Parcel Lines
- Proposed Round-About
- Closed Access
- Proposed Road Names





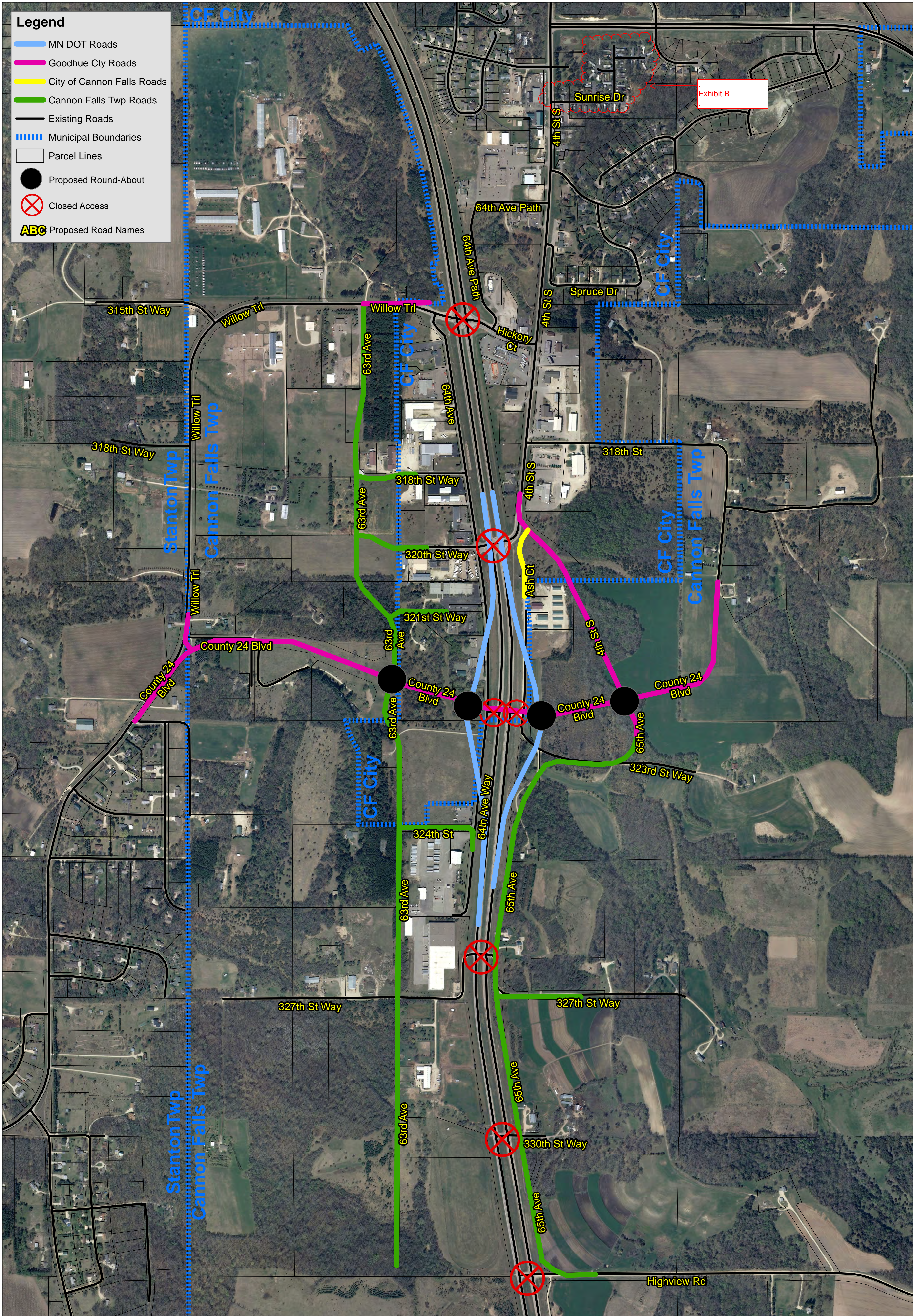
Proposed Road Name Changes TH52 Interchange Project - City of Cannon Falls, MN

This map was created by the Goodhue County GIS Department on February 28th, 2014.
Re-alignment information provided by Mn DOT. Goodhue County Imagery from Spring 2010. Map scale is 1:450feet



Legend

- MN DOT Roads
- Goodhue Cty Roads
- City of Cannon Falls Roads
- Cannon Falls Twp Roads
- Existing Roads
- Municipal Boundaries
- Parcel Lines
- Proposed Round-About
- Closed Access
- ABC Proposed Road Names





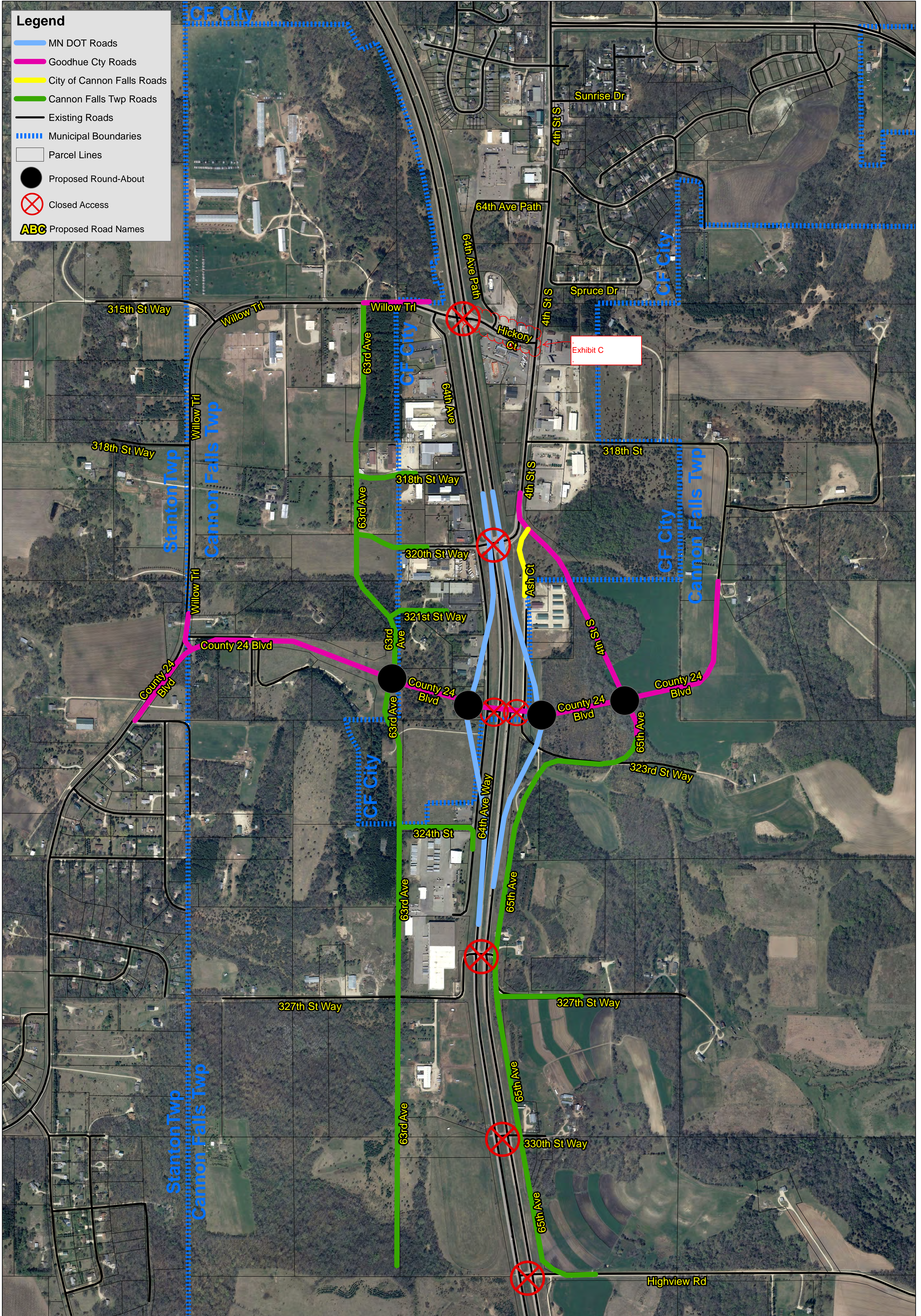
Proposed Road Name Changes TH52 Interchange Project - City of Cannon Falls, MN

This map was created by the Goodhue County GIS Department on February 28th, 2014.
Re-alignment information provided by Mn DOT. Goodhue County Imagery from Spring 2010. Map scale is 1:450feet



Legend

- MN DOT Roads
- Goodhue Cty Roads
- City of Cannon Falls Roads
- Cannon Falls Twp Roads
- Existing Roads
- Municipal Boundaries
- Parcel Lines
- Proposed Round-About
- Closed Access
- Proposed Road Names



**CITY OF CANNON FALLS
GOODHUE COUNTY, MINNESOTA**

**SUMMARY OF ORDINANCE NUMBER 337
SECOND SERIES**

AN ORDINANCE CHANGING STREET NAMES IN THE CITY OF CANNON FALLS

NOTICE IS HEREBY GIVEN that, on April 1, 2014, Ordinance No. 337, second series was adopted by the City Council of the City of Cannon Falls, Minnesota.

NOTICE IS FURTHER GIVEN that, because of the lengthy nature of Ordinance No. 337 the following summary of the ordinance has been prepared for publication.

NOTICE IS FURTHER GIVEN that the ordinance adopted by the Council renames certain streets within the City as more specifically identified by exhibits attached to Ordinance No. 337.

A printed copy of the whole ordinance is available for inspection by any person during the City's regular office hours.

APPROVED for publication by the City Council of the City of Cannon Falls this 1st day of April, 2014.

CITY OF CANNON FALLS

By: _____
Lyman M. Robinson, Mayor

ATTEST:

By: _____
Ronald S. Johnson, City Administrator