

**CITY OF CANNON FALLS
GOODHUE COUNTY, MINNESOTA**

RESOLUTION NUMBER 2592

**A RESOLUTION APPROVING MUNICIPAL CONSENT PROJECT
NO. SAP 025-624-022, ALONG COUNTY STATE-AID HIGHWAY NO. 24**

WHEREAS, plans for Project No. SAP 025-624-022 showing proposed alignment, profiles grades and cross-sections for the construction, reconstruction or improvement of County State-Aid Highway No. 24 within the limits of the City of Cannon Falls as a State Aid Project have been prepared and presented to the City.

NOW, THEREFORE, BE IT RESOLVED: That said plans be in all things approved.

**ADOPTED BY THE CITY COUNCIL OF THE CITY OF CANNON FALLS ON THIS 16th DAY OF
NOVEMBER, 2021.**

SIGNED:

John O. Althoff, Mayor

ATTEST:

Neil L. Jensen, City Administrator

CERTIFICATION

State of Minnesota
County of Goodhue

I hereby certify that the foregoing Resolution is a true and correct copy of a resolution presented to and adopted by the City Council of Cannon Falls at a meeting therefor held in the City of Cannon Falls, Minnesota, on the 16th day of November, 2021, as disclosed by the records of said City in my possession.

Neil L. Jensen, City Administrator

(Seal)

10-NOV-2021 10:37 MODEL Cover Sheet PLOTTED/REVISED: 025-624-022.dgn P:\CO.ROADS\24CSAH\2022 SAP 025-624-022 Paving\Cover Sheet 025-624-022

LEGEND

ROAD AND ROADWAY FEATURES

- PROJECTED ROAD
- PRIMITIVE ROAD
- UNIMPROVED ROAD
- GRADED AND DRAINED ROAD
- SOIL SURFACE ROAD
- GRAVEL OR STONE ROAD
- BITUMINOUS ROAD
- PAVED ROAD
- DIVIDED ROAD

ROAD SYSTEM DESIGNATIONS

- INTERSTATE TRUNK HIGHWAY
- U.S. NUMBERED TRUNK HIGHWAY
- STATE NUMBERED TRUNK HIGHWAY
- COUNTY STATE AID HIGHWAY
- COUNTY ROAD
- COUNTY STATE AID IN ADJOINING COUNTY
- TERMINATION OF DESIGNATED ROUTE

- INTERSTATE EXIT
- GREAT RIVER ROAD
- FEDERAL AID INTERSTATE SYSTEM
- NATIONAL FOREST HIGHWAY
- NATIONAL FOREST DEVELOPMENT
- INDIAN SERVICE ROAD
- STATE FOREST ROAD
- STATE PARK ROAD

STRUCTURES

General Symbols (over 20' span)

- HIGHWAY BRIDGE
- SMALL BRIDGES CLOSELY SPACED
- DRAWBRIDGE

DRAINAGE

- INTERMITTENT STREAM
- NARROW STREAM
- WIDE STREAMS
- MARSH OR SWAMP LAND
- DRAINAGE DITCH
- LAKE OR POND

BOUNDARIES

- NATIONAL OR STATE COUNTY
- CIVIL TOWNSHIP
- CONGRESSIONAL TOWNSHIP (U.S. LAND)
- CORPORATE LINE
- SECTION LINE
- CONGESTED AREA
- NATIONAL OR STATE PARK
- NATIONAL OR STATE FOREST
- INDIAN RESERVATION
- GAME REFUGE
- AIRPORT
- WILDLIFE MANAGEMENT AREA (STATE) OR WATERFOWL AREA (FEDERAL)
- MATCH LINE BETWEEN ADJOINING SHEETS OF THE SAME COUNTY

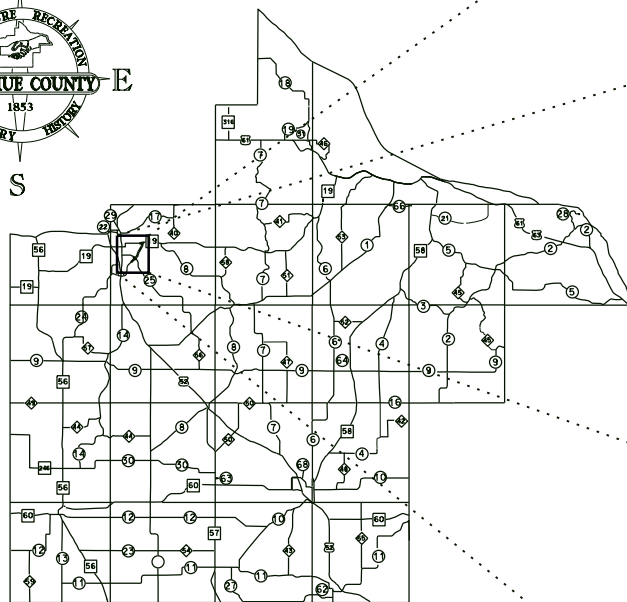

UTILITY

- UNDERGROUND CABLE PEDESTAL
- BURIED ELECTRIC CABLE
- BURIED TELEPHONE CABLE
- BURIED FIBER OPTIC CABLE
- GAS LINE
- WATER LINE
- VALVE
- FIRE HYDRANT
- MANHOLE

FOR MORE PLANS AND UTILITIES SYMBOLS SEE TECHNICAL MANUAL

THE SUBSURFACE UTILITY INFORMATION IN THIS PLAN IS UTILITY QUALITY LEVEL D. THIS UTILITY QUALITY LEVEL WAS DETERMINED ACCORDING TO THE GUIDELINES OF CHASCE 38-02, ENTITLED "STANDARD GUIDELINES FOR THE COLLECTION AND DEPICTION OF EXISTING SUBSURFACE UTILITY DATA".

ALL TRAFFIC CONTROL DEVICES SHALL CONFORM TO THE MUTCD INCLUDING THE FIELD MANUAL FOR TEMPORARY TRAFFIC CONTROL ZONE LAYOUTS



MINNESOTA DEPARTMENT OF TRANSPORTATION

GOODHUE COUNTY CSAH 24

CONSTRUCTION PLAN FOR BITUMINOUS SURFACING & AGGREGATE SHOULDERING

LOCATED ON CSAH 24 BETWEEN 585' SOUTH OF THE INTERSECTION OF CSAH 24 AND CSAH 25 AND THE INTERSECTION OF CSAH 24 AND TRUNK HIGHWAY 19

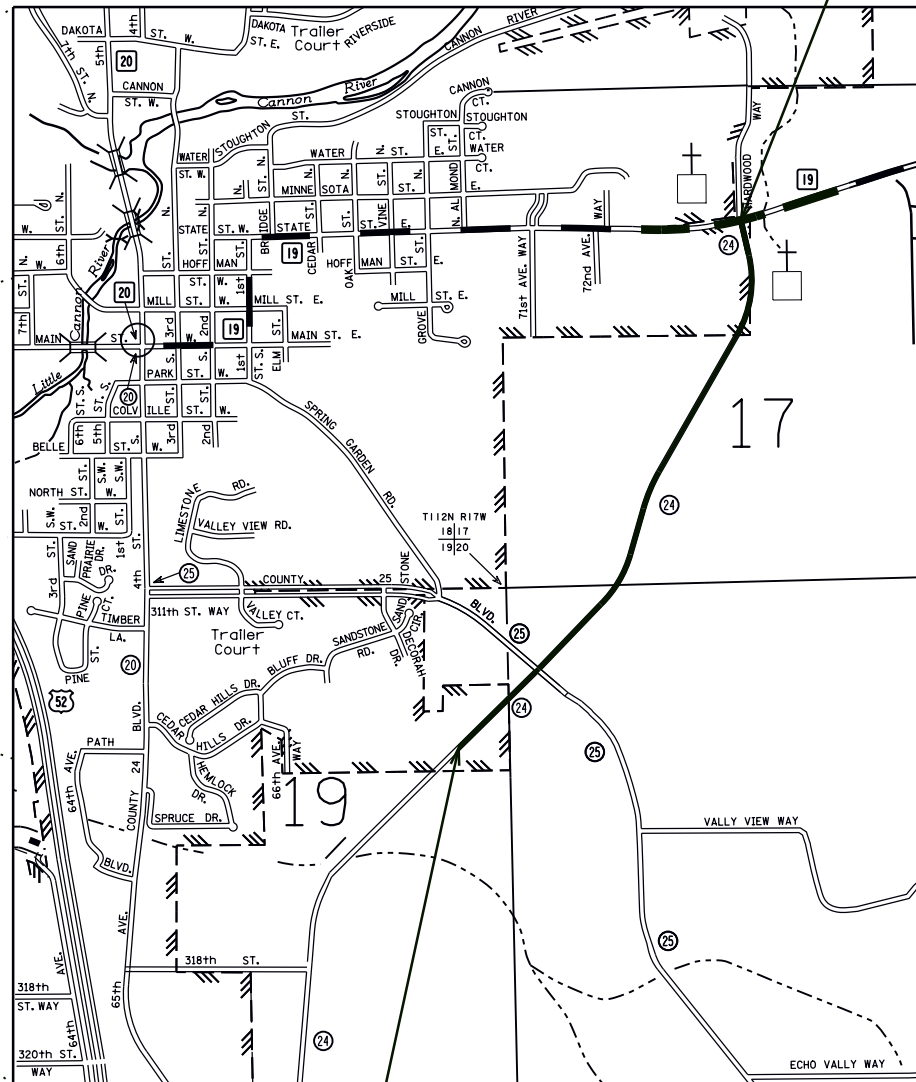
PROJ. NO. S.A.P. 025-624-022

GROSS LENGTH	5979.00	FEET	1.132	MILES
BRIDGES-LENGTH	0.00	FEET	.000	MILES
EXCEPTIONS-LENGTH	0.00	FEET	0.00	MILES
NET LENGTH	5979.00	FEET	1.132	MILES

Legal Description

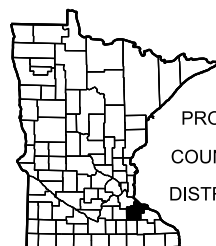
FROM: A POINT 1250' SOUTH AND 120' WEST OF THE NORTHEAST CORNER OF SECTION 19, T112, R17
 TO: A POINT 1390' SOUTH AND 100' WEST OF THE NORTH QUARTER CORNER OF SECTION 17, T112, R17

END S.A.P. 025-624-022
STA. 1122+79



BEGIN S.A.P. 025-624-022
C.S.A.H. 24 STA. 1063+00

STATE PROJ. NO. CHARGE IDENTIFIER



PROJECT LOCATION
 COUNTY : GOODHUE
 DISTRICT : 6

SCALES
 PLAN 100'
 PROFILE 100' HORIZ. 10' VERT.

PLAN REVISIONS		
DATE	SHEET NO.	APPROVED BY

GOVERNING SPECIFICATIONS

THE 2020 EDITION OF THE MINNESOTA DEPARTMENT OF TRANSPORTATION "STANDARD SPECIFICATIONS FOR CONSTRUCTION"

INDEX

1. TITLE SHEET
2. ESTIMATED QUANTITIES, STANDARD PLATES, AND NOTES
3. TYPICAL SECTIONS

THIS PLAN CONTAINS 3 SHEETS

COUNTY ENGINEER: I HEREBY CERTIFY THAT THIS PLAN WAS PREPARED BY ME OR UNDER MY DIRECT SUPERVISION, AND THAT I AM A DULY LICENSED PROFESSIONAL ENGINEER UNDER THE LAWS OF THE STATE OF MINNESOTA.

SIGNATURE _____
GREGORY ISAKSON - GOODHUE COUNTY ENGINEER

DATE _____ LIC. NO. 21765

STATE AID ENGINEER: REVIEWED FOR COMPLIANCE WITH STATE-AID RULES/POLICIES _____ DATE _____

APPROVED FOR STATE AID FUNDING: STATE AID ENGINEER _____ DATE _____

DESIGN DESIGNATION

CSAH 24

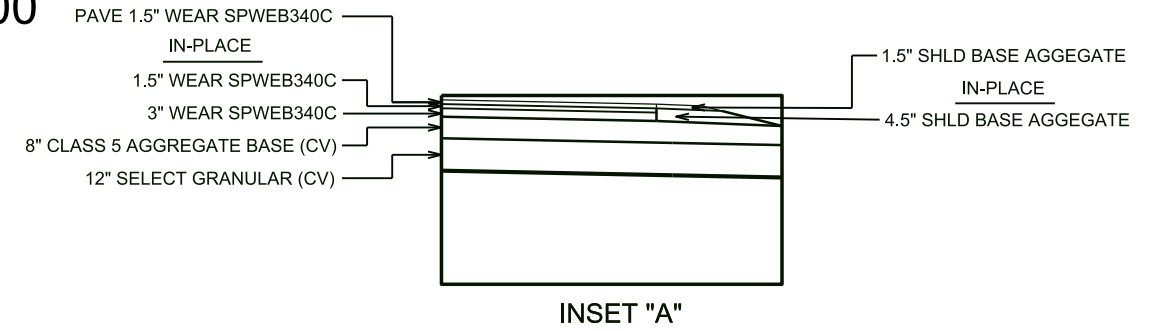
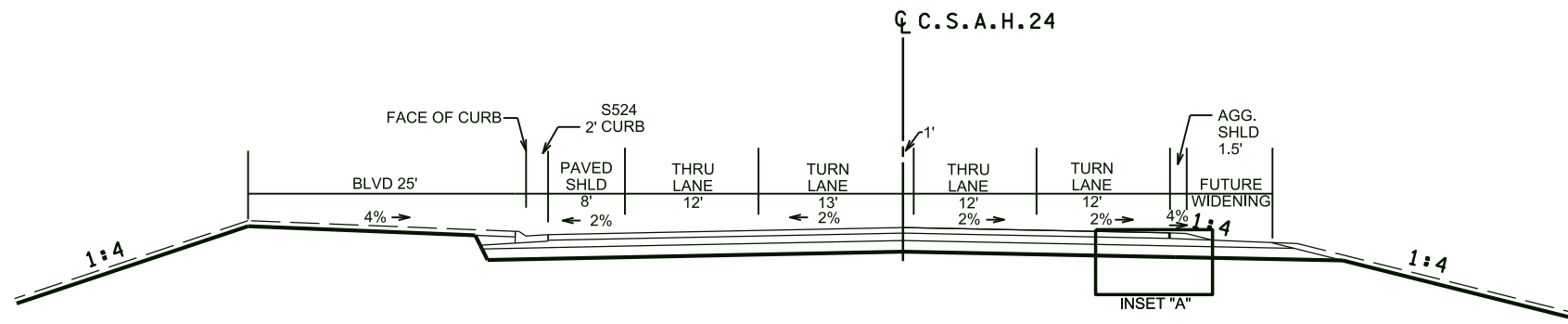
FUNCTIONAL CLASS	MINOR COLLECTOR
SHOULDER WIDTH	8'
R-VALUE	28
TON DESIGN	10
NO. OF TRAFFIC LANES	2
NO. OF PARKING LANES	0
ADT (CURRENT YEAR) 2021 =	N.A.
ADT (FUTURE YEAR) 2041 =	9,400
ESALS (20)	1,020,000
DESIGN SPEED	45
BASED ON SIGHT DISTANCE	STOPPING
HEIGHT OF EYE / HEIGHT OF OBJECT	3.5' / 2.0'
DESIGN SPEED NOT ACHIEVED AT:	N/A

I HEREBY CERTIFY THAT THE FINAL FIELD REVISIONS, IF ANY, OF THIS PLAN WERE MADE BY ME OR UNDER MY DIRECT SUPERVISION AND THAT I AM A DULY LICENSED PROFESSIONAL ENGINEER UNDER THE LAWS OF THE STATE OF MINNESOTA.

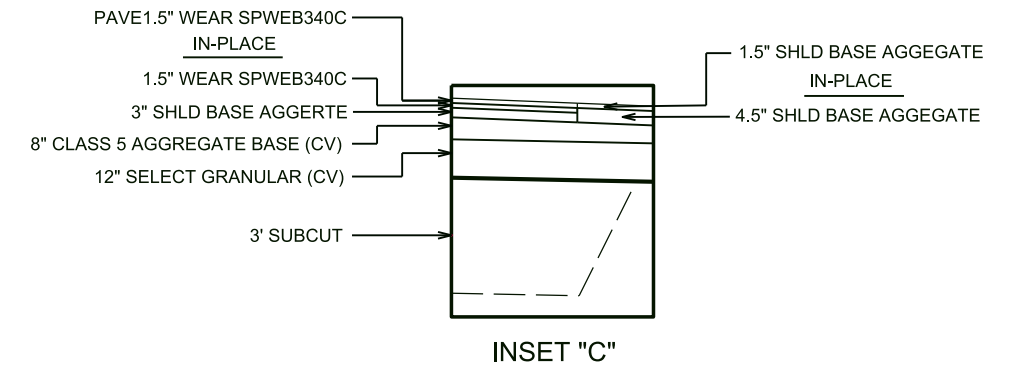
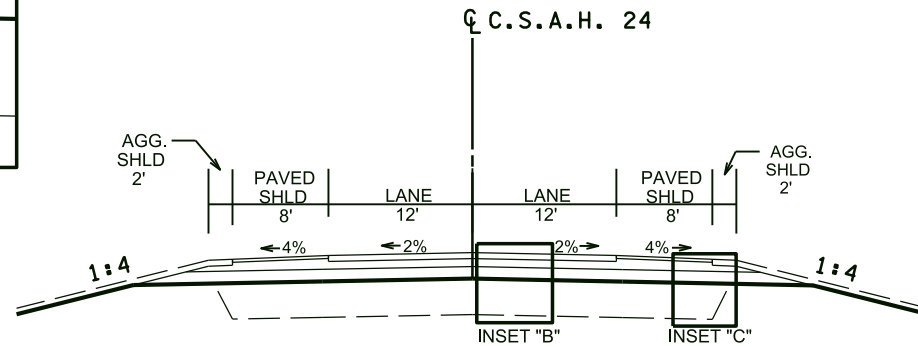
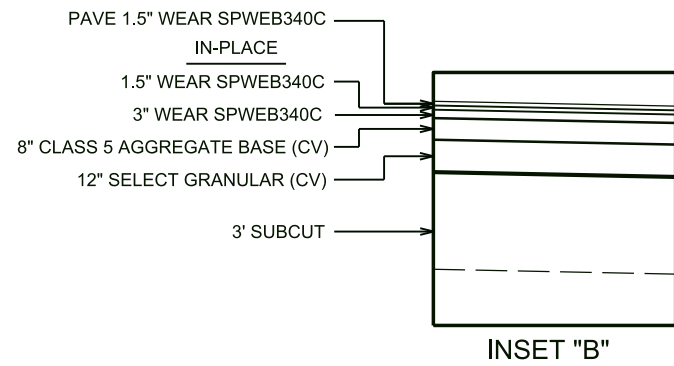
DATE _____ LIC. NO. _____

P:\CO.ROADS\24CSAH\2022 SAP 025-624-022 Paving\Typical SAP 025-624-022K.dgn MODEL 24 Intersection\LIMITEDPREVIEW\Bor.mxd 2021 10:37

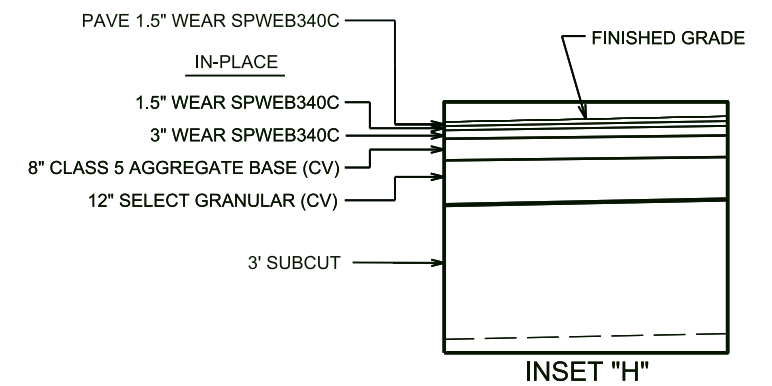
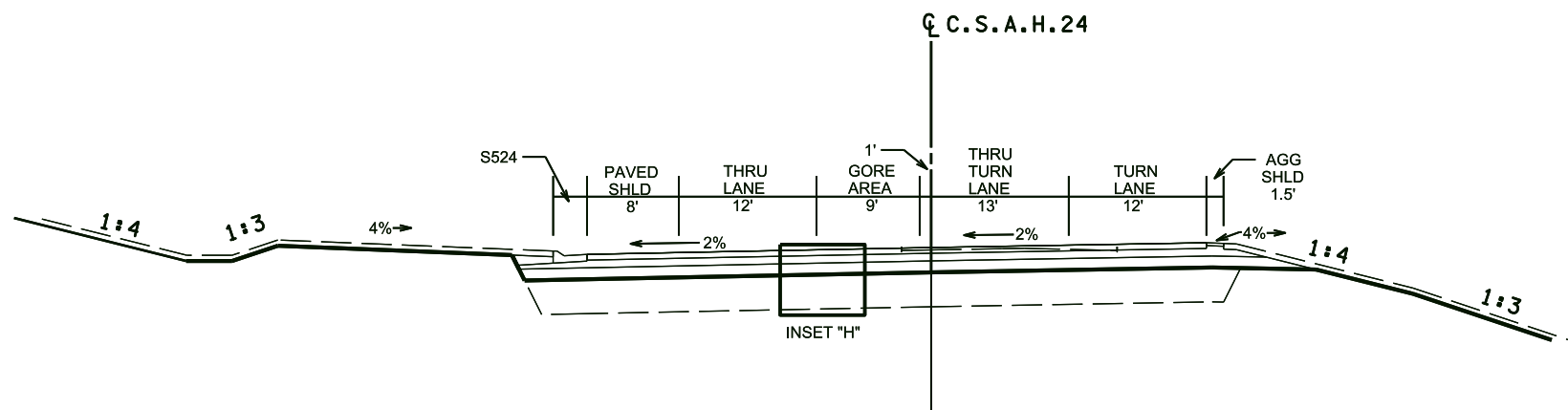
TYPICAL SECTION C.S.A.H. 24 STA.1063+00 TO STA.1072+00



TYPICAL SECTION C.S.A.H. 24 STA.1072+00 TO STA.1118+00



TYPICAL SECTION C.S.A.H. 24 STA.1118+00 TO STA.1122+79



I HEREBY CERTIFY THAT THIS PLAN SHEET WAS PREPARED BY ME OR UNDER MY DIRECT SUPERVISION AND THAT
 I AM A DULY LICENSED PROFESSIONAL ENGINEER UNDER THE LAWS OF THE STATE OF MINNESOTA.

DATE _____ LIC. NO. 21765 ENGINEER _____

GOODHUE COUNTY
 DEPARTMENT OF PUBLIC WORKS

TYPICAL SECTION C.S.A.H. 24

S.A.P. NUMBER 025-624-022 (C.S.A.H. 24) SHEET NO. 3 OF 3 SHEETS